


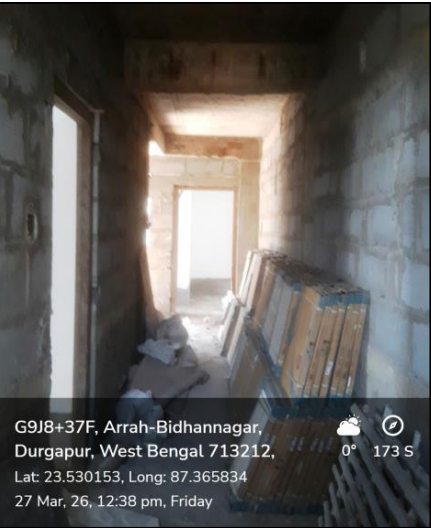
Loading...  
Lat: 23.529678, Long: 87.365690  
0° 340 N  
27 Mar, 26, 12:32 pm, Friday



G9H7+JXC, Kaliganj, Durgapur, West Bengal 713212, India,  
Lat: 23.529197, Long: 87.365105  
0° 12 N  
27 Mar, 26, 12:38 pm, Friday



Loading...  
Lat: 23.529197, Long: 87.365105  
0° 114 SE  
27 Mar, 26, 12:39 pm, Friday



G9J8+37F, Arrah-Bidhannagar, Durgapur, West Bengal 713212,  
Lat: 23.530153, Long: 87.365834  
0° 173 S  
27 Mar, 26, 12:38 pm, Friday

# THE PRIME TOWER


## 8<sup>th</sup>, 9<sup>th</sup> Floor Rooms, Common Area Space View & Lift Shaft



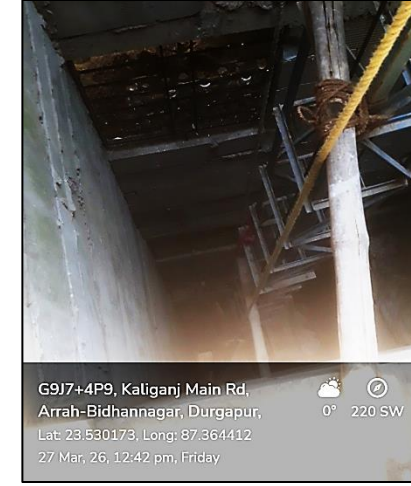
G9H7+JXC, Kaliganj, Durgapur, West Bengal 713212, India,  
Lat: 23.529132, Long: 87.365037  
0° 264 W  
27 Mar, 26, 12:39 pm, Friday



G9H7+JXC, Kaliganj, Durgapur, West Bengal 713212, India,  
Lat: 23.529113, Long: 87.365045  
0° 262 W  
27 Mar, 26, 12:39 pm, Friday



G9J8+37F, Arrah-Bidhannagar, Durgapur, West Bengal 713212,  
Lat: 23.530199, Long: 87.365791  
0° 295 NE  
27 Mar, 26, 12:42 pm, Friday



G9J7+4P9, Kaliganj Main Rd, Arrah-Bidhannagar, Durgapur,  
Lat: 23.530173, Long: 87.364412  
0° 220 SW  
27 Mar, 26, 12:42 pm, Friday